

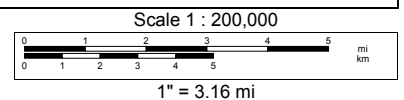
Trip Distance: 29.63 mi



Trip Time: 00:37:41

Start: I-29 Bus

Total Stops: 0

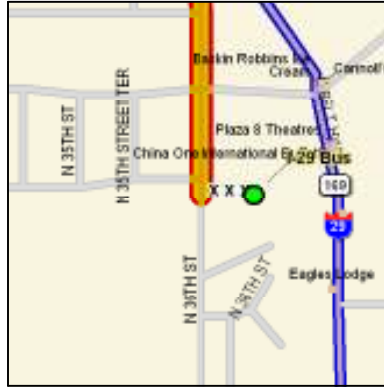
Finish: Forest City



	Dist	Turn		Road	Exit	Finish Time	Finish Dist
		Start	at	I-29 Bus		00:37:41	29.63 mi
		Go straight (N)	on	N 36th St		00:37:41	29.63 mi
	in 0.29 mi	Turn left (NNW)	on to	I-29 Bus (US 169 N Belt Hwy)		00:36:31	29.34 mi
	in 1.14 mi	Turn right (E)	on to	US 169 (Rochester Rd)		00:33:48	28.20 mi
	in 0.06 mi	Turn left (NNE)	on	US 169 (Rochester Rd)		00:33:39	28.14 mi
	in 1.12 mi	Turn left (NW)	on to	I-29 N (US 71) ramp		00:30:58	27.02 mi
	in 16.61 mi	Bear right (WNW)	on to	US 59 ramp		00:13:57	10.41 mi
	in 0.22 mi	Bear left (WSW)	on	US 59 ramp		00:13:38	10.19 mi
	in 0.01 mi	Turn left (W)	on to	US 59		00:13:37	10.18 mi
	in 7.42 mi	Go straight (W)	on to	SR 111 (E Nodaway St)		00:03:56	2.76 mi
	in 2.76 mi	Finish	at	Forest City		00:00:00	0.00 mi



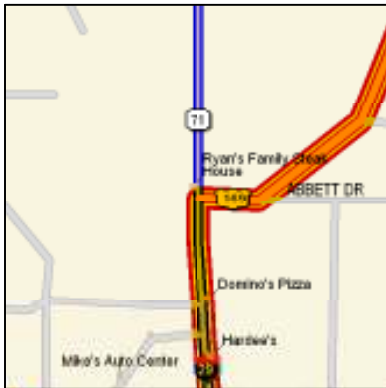
Start at I-29 Bus.



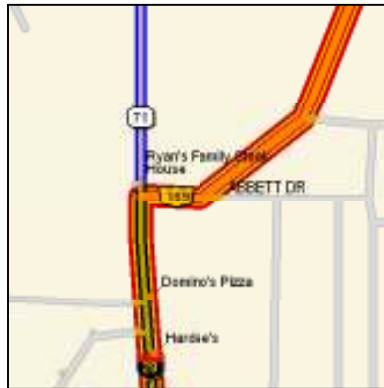
Go straight (N (T)) on N 36th St.



Turn left (NNW (T)) on to I-29 Bus (US 169) N Belt Hwy.



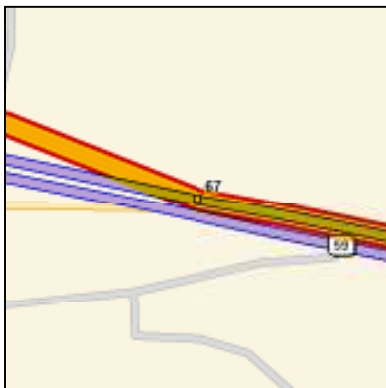
Turn right (E (T)) on to US 169 (Rochester Rd).



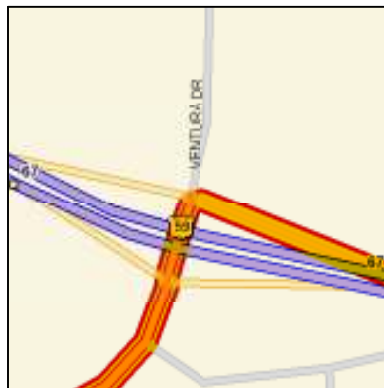
Turn left (NNE (T)) on US 169 (Rochester Rd).



Turn left (NW (T)) on to I-29 N (US 71) ramp.



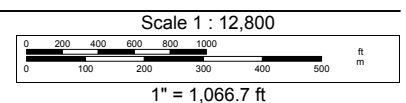
Bear right (WNW (T)) on to US 59 ramp.



Bear left (WSW (T)) on US 59 ramp.

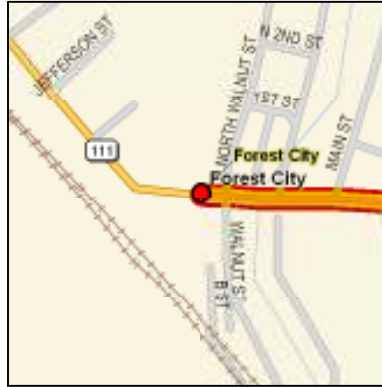


Turn left (W (T)) on to US 59.





Go straight (W (T)) on to SR 111 (E Nodaway St).



Finish at Forest City.

